

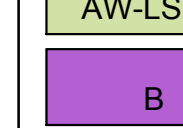




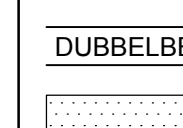
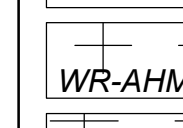


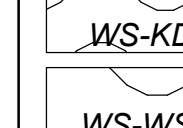

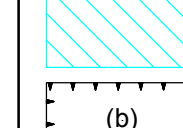
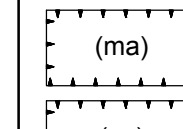
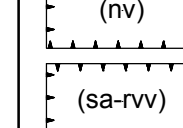
### LEGENDA

**PLANGEBIED**  
 plangebied

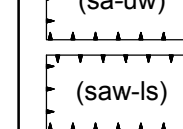
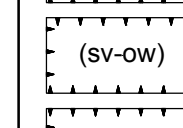
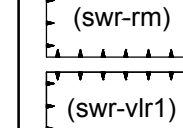
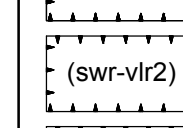

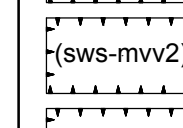
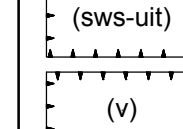
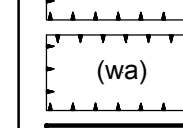
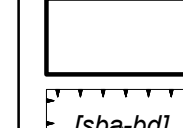
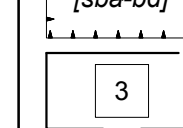
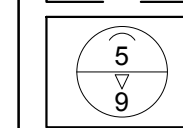
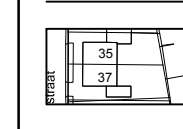







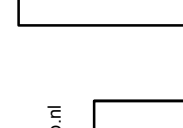

**BESTEMMINGEN**

	Agrisch - Rivierverruiming
	Agrisch - Uiterwaarden
	Agrisch met waarden - Landschap
	Bedrijf
	Gemengd
	Landhuis
	Natuur
	Verkeer
	Water
	Waterkering
	Wonen


**DUBBEBESTEMMINGEN**

	Leiding - Riol
	Waarde - Archeologie
	Waarde - Archeologie hoog/middelhoog
	Waarde - Archeologie laag
	Waarde - EHS
	Waterstaat - Kade
	Waterstaat - Waterstaatkundige functie

**AANDUIDINGEN**

	vrijwaringszone - dijk
	bedrijf
	kampeerterrein
	manege
	nutsvoorziening
	specifieke vorm van agrisch - rivierverruiming
	specifieke vorm van agrisch - uiterwaarden
	specifieke vorm van agrisch met waarden - landschap
	specifieke vorm van verkeer - onverharde wegen
	specifieke vorm van waarde - rijksmonument
	specifieke vorm van waarde - vliegroute 1
	specifieke vorm van waarde - vliegroute 2
	specifieke vorm van waterstaat - inlaat1
	specifieke vorm van waterstaat - inlaat2
	specifieke vorm van waterstaat - maaiwilverlag1
	specifieke vorm van waterstaat - maaiwilverlag2
	specifieke vorm van waterstaat - uitlaat
	verkeer
	water
	bouwvlak
	specifieke bouwaanduiding - binnendijks
	maximum aantal wooneenheden
	maximale goot- en bouwhoogte (m)
	hartlijn leiding - riool

**VERKLARING**

	gkn- en kadastrale gegevens
---	-----------------------------



bestemmingsplan **DIJKVERLEGGING CORTENOEVER**

schaal: 1:5000  
 formaat: A0  
 projectnummer: 90763.03  
 bladnummer: 1  
 aantal bladen: 1  
 identificatiecode: NL\_BRD\_0213\_BPG/020004-vnd1

datum: 07-11-2012  
 datum ondergrond: -  
 voorbeeld: -  
 oriëntatie: 07-11-2012  
 vaststelling: -

gemeente **BRUMMEN**

